









**Legend**






**Library Services**

-  Library
-  Mobile Library

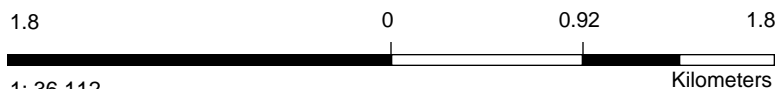
**Waste Disposal and Recycling**

-  Eco-Depot
-  Recycle Depot
-  Product Stewardship Depot
-  Landfill
-  Transfer Station
-  Septage Pit

**Emergency Services**

-  Police Station
-  Ambulance Station
-  Fire Station
-  Hospital
-  Local Authority Office

-  Parcel



Projection: WGS\_1984\_Web\_Mercator\_Auxiliary\_Sphere

November 2, 2022

THIS IS NOT A LEGAL SURVEY PLAN. This map is a user generated static output from the Thompson-Nicola Regional District Internet Mapping site and is provided on an "as is" and "as available" basis, without warranties of any kind, either expressed or implied. The information was generated from Geographic Information System (GIS) data maintained by different source agencies. Information contained in the map may be approximate, and is not necessarily complete, accurate or current. While all reasonable efforts have been made to ensure the accuracy of the data, reliance on this information without verification from original records is done at the user's own risk.

Author: